







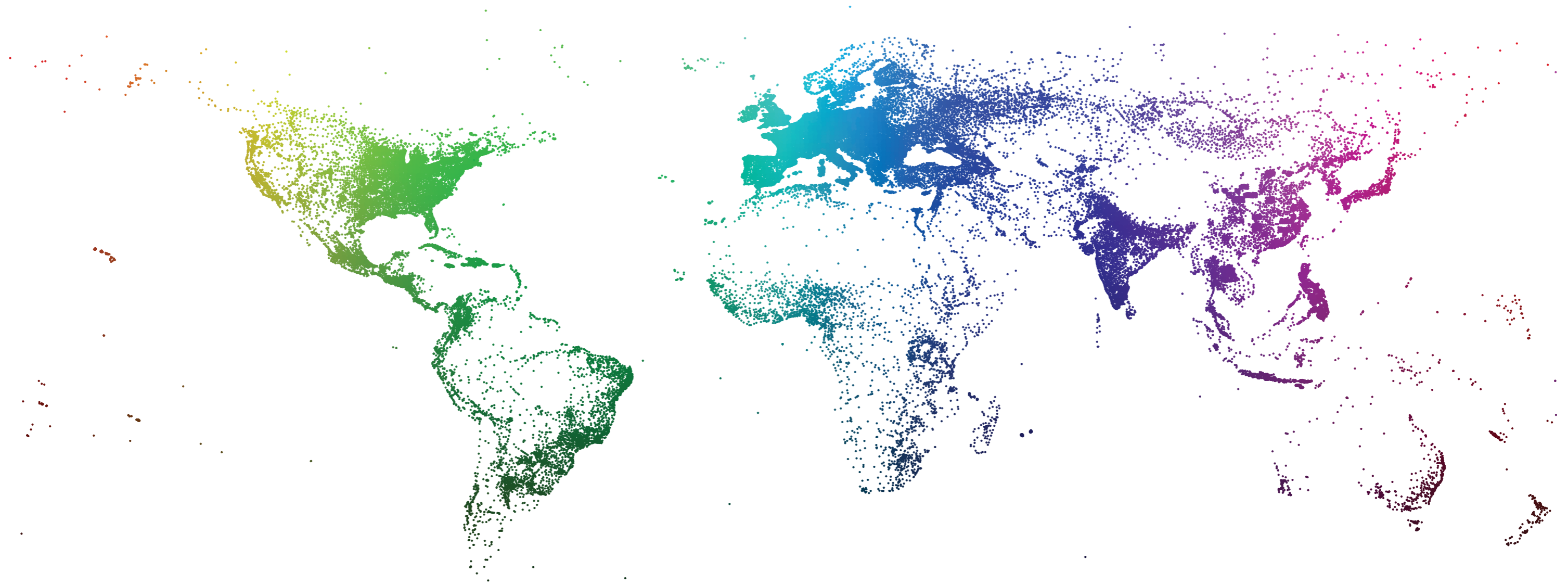


HLS World

Tallest mountain on each continent

 Kilimanjaro (Volcano Kibo: Uhuru Peak) #00b3a9	 Everest (Sagarmatha or Chomolungma) #0087fa
 Vinson Massif #010500	 Elbrus (Minghi-Tau) #0033bb
 Kosciuszko #005220	 Mount McKinley (Denali) #050056
 Carstensz Pyramid (Puncak Jaya) #00423d	 Aconcagua #001c0c



A list of geonames.org cities with a population over 1,000 people have been plotted on the map. The color chosen to represent each dot was done so based on converting the Latitude and Longitude into the HLS color space. The hue is represented by the longitude from -180° to $+180^\circ$. The lightness is from 0 to 1 based on the latitude from -90° to $+90^\circ$.

(optional.is)